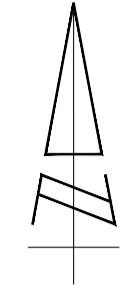


EXTRACT 1



EXTRACT 1



ENTRANCE TO CROFTON SECONDARY SCHOOL

STUBBINGTON BYPASS ROAD CURRENTLY IN CONSTRUCTION

EXISTING TOUCAN CROSSING

EXISTING FOOTWAY/CYCLEWAY ON BOTH THE NORTHERN AND NORTHERN SIDE (IN CONSTRUCTION) TO CROFTON SECONDARY SCHOOL

EXTRACT 2

EXTRACT 2

PROPOSED SITE ACCESS ARRANGEMENT WITH IMPROVED PEDESTRIAN AND CYCLE FACILITIES

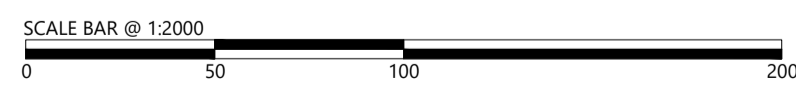
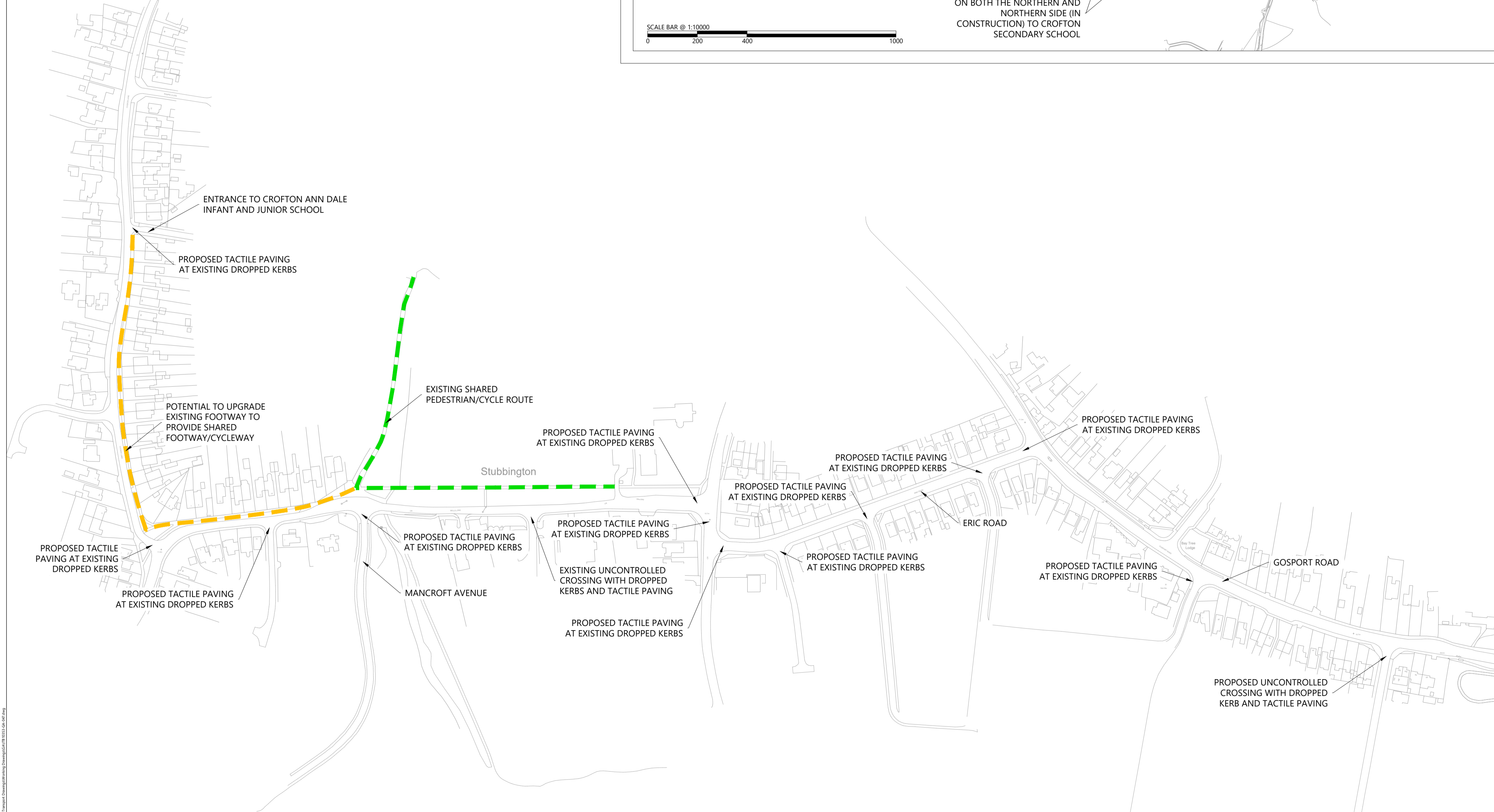
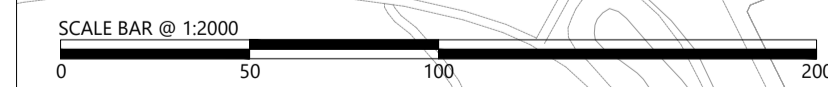
PROPOSED UNCONTROLLED CROSSING WITH DROPPED KERB AND TACTILE PAVING

POTENTIAL TO PROVIDE IMPROVED LIGHTING ALONG WOODCOTE LANE

POTENTIAL TO UPGRADE EXISTING UNCONTROLLED CROSSING TO TOUCAN CROSSING

PROPOSED UNCONTROLLED CROSSING WITH DROPPED KERB AND TACTILE PAVING

EXISTING SIGNALISED CROSSING



The Square, Basing View,
Basingstoke, Hampshire, RG21 4EB
www.i-transport.co.uk

REPRODUCED FROM THE ORDNANCE SURVEY
MAP WITH THE PERMISSION OF THE
CONTROLLER OF HER MAJESTY'S STATIONERY
OFFICE. LICENCE No. 100044286.
© CROWN COPYRIGHT RESERVED.

DRAWING ISSUED FOR FEASIBILITY CONSIDERATION AND PLANNING PURPOSES ONLY.
DRAWING NOT TO BE USED FOR CONSTRUCTION. I-TRANSPORT LLP ACCEPTS NO RESPONSIBILITY
FOR ERRORS MADE BY OTHERS IN SCALING FROM THIS DRAWING. MEASUREMENTS SHOULD BE
TAKEN FROM FIGURED DIMENSIONS ONLY. CDM REQUIREMENTS CONSIDERED AT FEASIBILITY
STAGE ONLY. FURTHER CONSIDERATION REQUIRED BY DETAILED DESIGN TEAM.

TITLE PROPOSED FOOTWAY/CYCLEWAY IMPROVEMENTS TO NEWGATE LANE, B3334 GOSPORT ROAD, ERIC ROAD, BELLS LANE AND CUCKOO LANE				DRAWN: MC	CHECKED: MC	APPROVED: TW
PROJECT: LAND EAST OF NEWGATE LANE EAST, FAREHAM				PROJECT No: ITB10353	SCALE @ A1: AS SHOWN	DATE: 26.07.22
CLIENT: MILLER HOMES AND BARGATE HOMES				DRAWING No: ITB10353-GA-047		REV: -
REV	DATE	BY	DESCRIPTION	CHK	APP	PROJECT
			FOR INFORMATION			